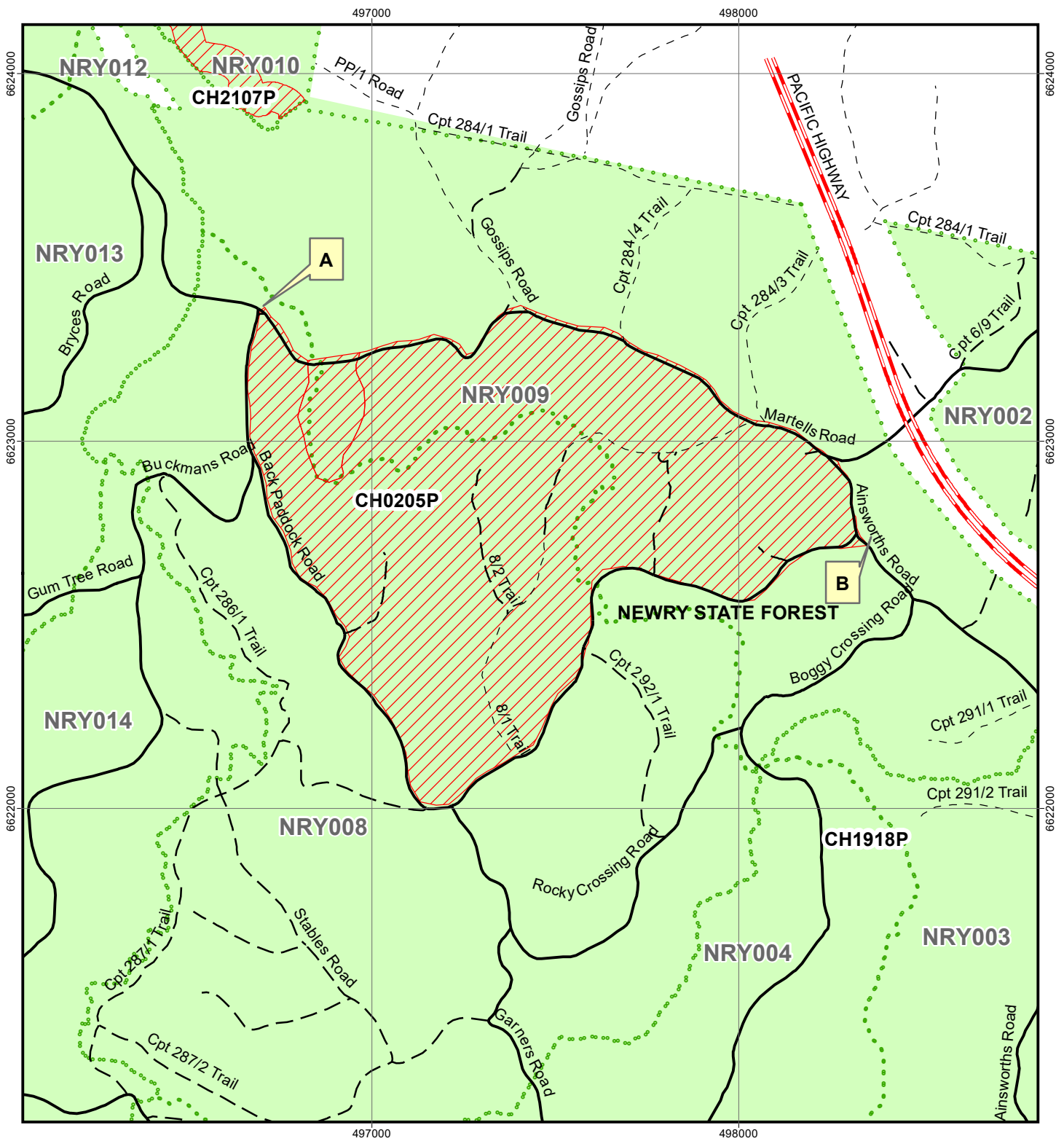










# CLOSED AREA

FORESTRY REGULATION 2022 SECTION 7



## Legend

- |  |   |
|--|---|
|  Exclusion Area | <b>Roads</b>  |
|  Drainage Line  |  All Weather, Unsealed |
|  State Forest   |  Dry Weather, Unsealed |
|  National Park  |  Four Wheel Drive      |



This map is indicative only. See supporting document with description of exclusion area boundaries.

Prepared by:  
HFD Planning  
13/07/2022

