

NO ENTRY

FORESTRY REGULATION 2022 - SECTIONS 6 & 7

CLOSURE OF PART TARKEETH STATE FOREST

FORESTRY CORPORATION OF NEW SOUTH WALES HAS RESERVED THE AREA DESCRIBED BELOW AS 'THE CLOSED AREA' FOR THE EXCLUSIVE USE OF ITS CONTRACTORS, SUPPORT AND SUPERVISING STAFF CARRYING OUT HARVESTING AND ROADING OPERATIONS DURING THE PERIOD DESCRIBED BELOW AS 'THE CLOSURE PERIOD'.

THE ENTRY OF ALL PERSONS INTO THE CLOSED AREA DURING THE CLOSURE PERIOD, OTHER THAN PERSONS AUTHORISED IN WRITING BY THE FORESTRY CORPORATION OF NEW SOUTH WALES, IS HEREBY PROHIBITED.

PERSONS ENTERING INTO OR REMAINING IN THE CLOSED AREA DURING THE CLOSURE PERIOD WITHOUT FORESTRY CORPORATION OF NEW SOUTH WALES' PERMISSION ARE LIABLE TO PROSECUTION, MAXIMUM PENALTY \$2,200 PER OFFENCE.


DESCRIPTION OF THE CLOSED AREAS

That part of Tarkeeth State Forest No. 1036 enclosed by the boundary commencing at the intersection of Bennetts Trail and the State Forest boundary (marked Point 'A' on the map); then continuing in a clockwise direction around the closure area generally, in a north-westerly direction following the State Forest boundary to the intersection with Old Brierfield Road (marked Point 'B' on the map); then generally, in a north-easterly direction following Old Brierfield Road then onto 253/2 Trail and then onto Bennetts Trail to the State Forest boundary (marked Point 'C' on the map); then generally, in a south-westerly direction following the State Forest boundary to the intersection with Bennetts Trail (marked point 'A' on the map).

DESCRIPTION OF THE CLOSURE PERIOD

Between 7:00 am Monday 22nd January 2024 and 6:00 pm Sunday June 30th 2024

BY ORDER OF FORESTRY CORPORATION OF NEW SOUTH WALES, by its delegate:



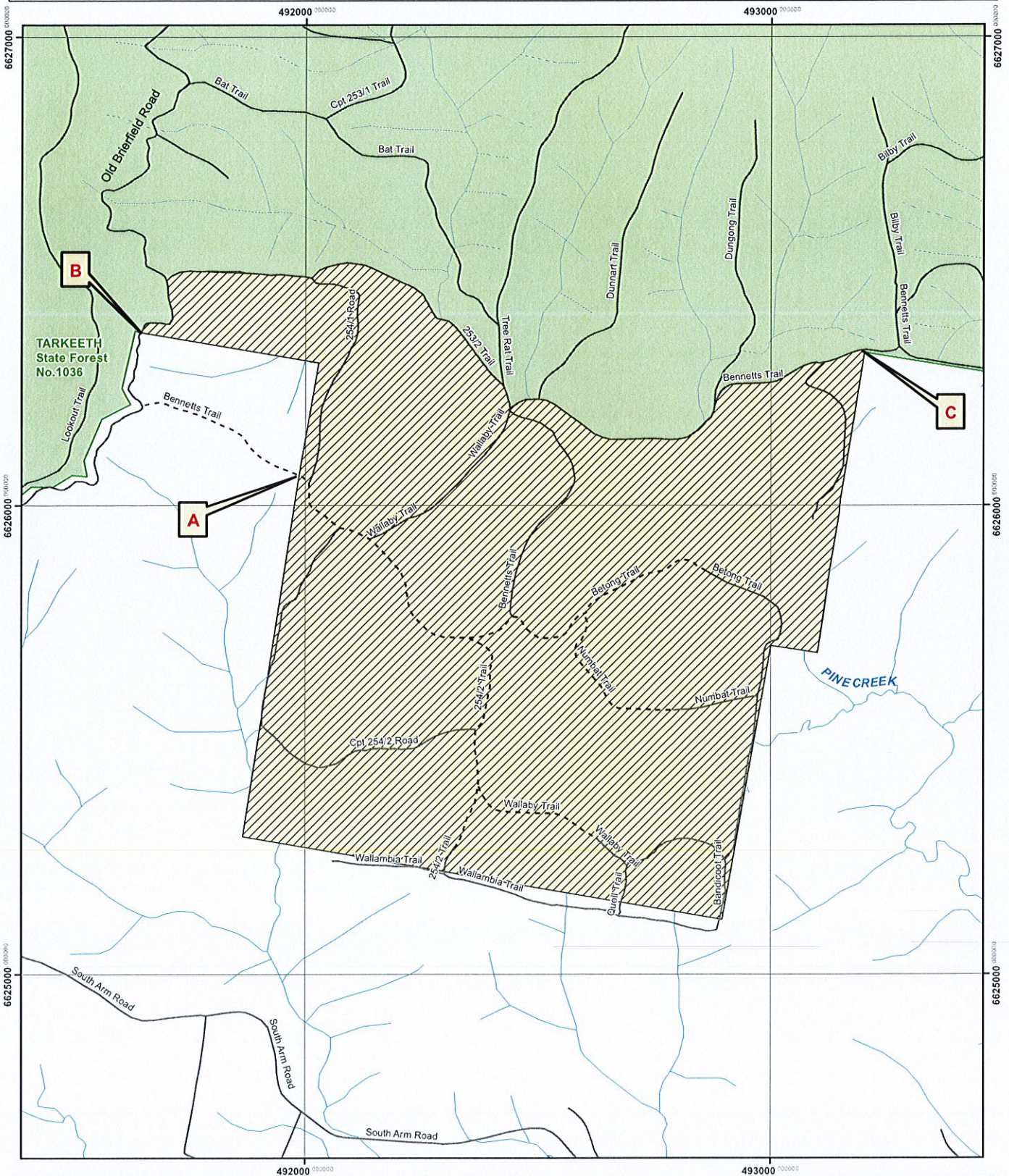
Dean Caton
REGIONAL MANAGER - NORTHERN
FCNSW COFFS HARBOUR

N
Scale: 1:7,500
Datum: GDA 1994

CLOSED AREA

FORESTRY REGULATION 2022 SECTION 6 & 7

PART OF TARKEETH STATE FORESTS No. 1036




LEGEND

State Forest

Closed Area

Drainage Line

Roads and Trails



This map is indicative only.
See supporting document with
description of exclusion area boundaries.

© Crown Copyright 2013. The information and data contained in this map is to the best of Forestry Corporation's belief, true and correct at the time of publication. However, changes in circumstances after the publication may impact upon the accuracy of the material. No warranty or guarantee is provided by the State of New South Wales, Forestry Corporation and its employees and agents and no liability is accepted for any loss or damage, costs or expense resulting from the use or reliance upon the information and data contained in this map.

Prepared by: HFD Planning
Date 17/11/2024