


















**Legend**

- |  |  |   |  |   |  |
|--|--|---|--|---|--|
|  Wattle_Flat_Access |  Sealed Road      |  Rivers (Major)      |  Site           |  Picnic area   |  Tenure Boundaries  |
| <b>Roads</b>   |  Unsealed Road    |  Closed_Harvest_Area |  SiteType       |  State Forest (Operational)  |  State Conservation Area; National Park; Regional Park; State Recreation Area; Nature Reserve; National Parks |
|  Other Road         |  Four Wheel Drive |  Localities          |  Camping Ground |  State Forest; Section 15 State Forest Purchase; Section 7 State Forest Purchase |  National Park Estate   |

